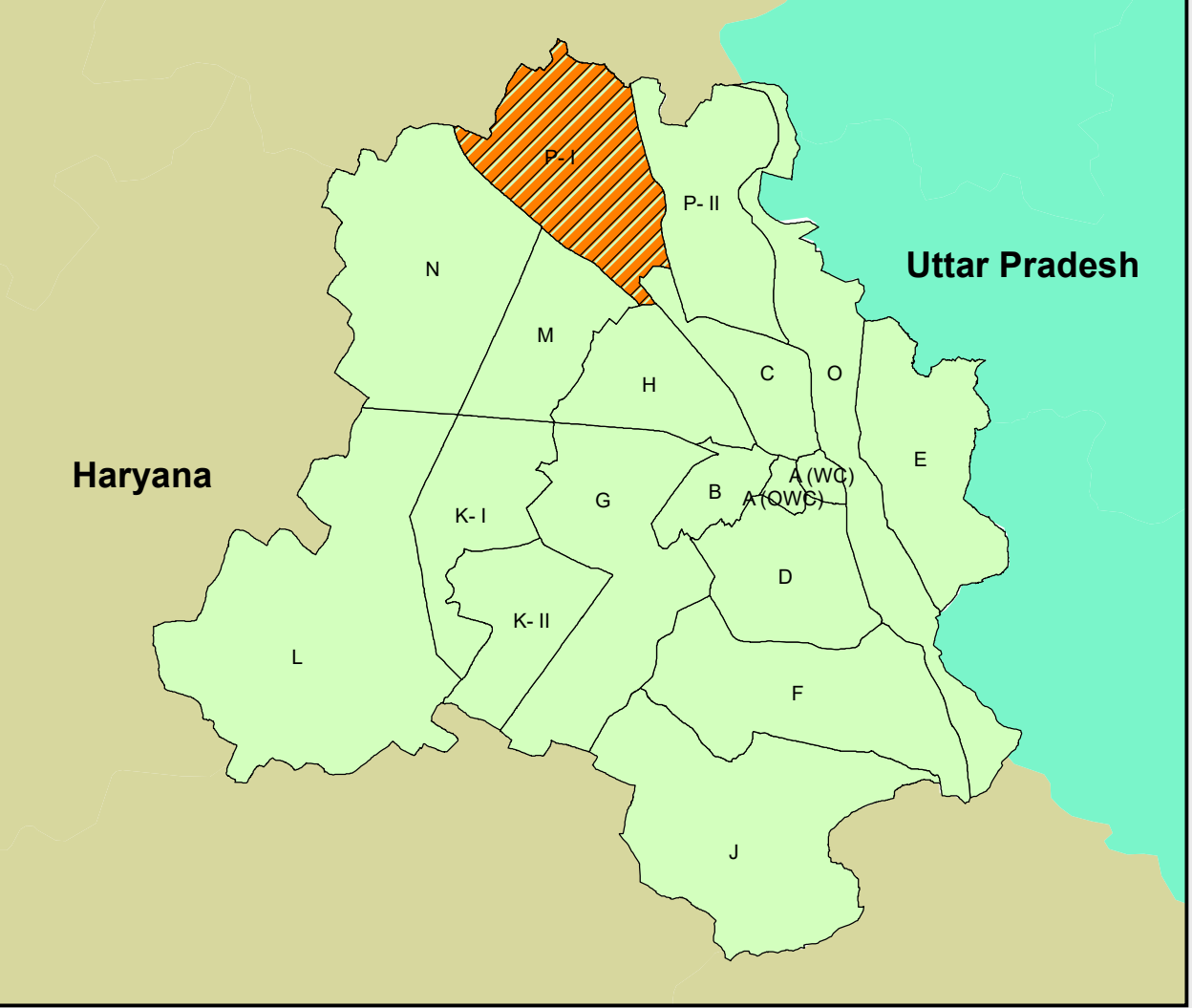
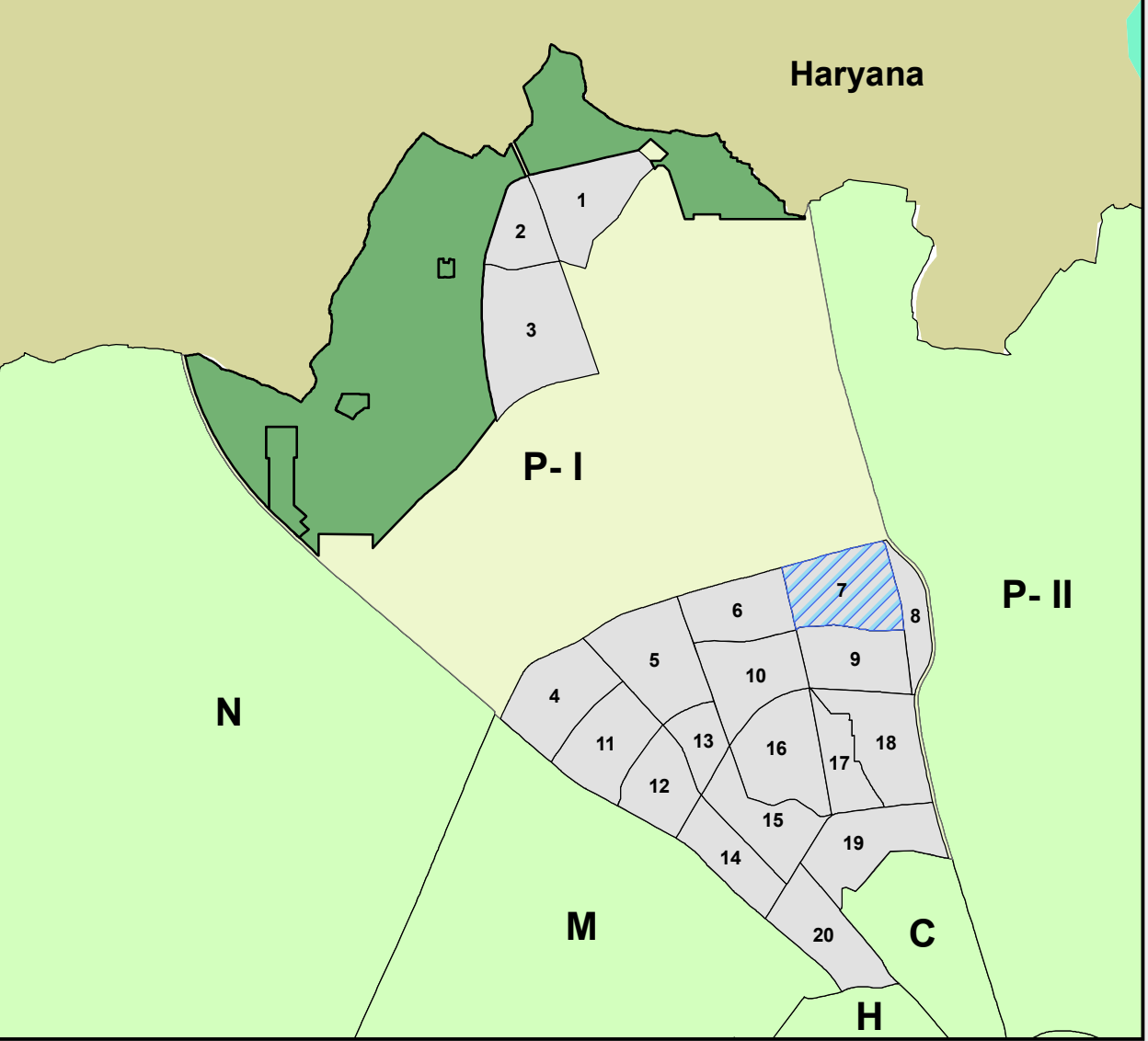




KEY PLAN: PLANNING ZONES BOUNDARY, DDA



KEY PLAN: LANDPOOLING SECTORS OF ZONE P-I



Legend

Pooled Land

- Full Khasra Pooled
- Part Khasra Pooled

Boundaries

- Khasra
- Rectangle
- Sector Boundary
- Village Boundary
- Zone Boundary
- ZDP ROADS
- Existing Roads

Existing Utilities/Schemes

- LDRA
- Green Belt
- HT Lines
- HT Line Buffer

Gramsabha Layers


Drain

Note:-

- 1.This is a tentative map based on the applications received from Land Pooling web portal till 19.02.2025 and is for reference purpose only. The same is to be verified by Revenue Department, GNCTD.
- 2.Mapping of undivided/jointly owned khasra is done tentatively and will be as per record.
- 3.This map is for reference only and is not for any legal matter/ownership purpose.
- 4.The mapping of applications received in consequent windows is in under progress and maps will be updated accordingly.

Sector - 07

ZONE P- I



N

